

## SULTAN PLANNING BOARD

### AGENDA ITEM COVER SHEET

---

**ITEM NO:** Discussion Comprehensive Plan Transportation Element  
Revision and Project Overview

**DATE:** March 20, 2007

**SUBJECT:** Comprehensive Plan Transportation Element Revision and  
Project Overview

**CONTACT PERSON:** Rick Cisar, Community Development Director

**SUMMARY:**

Mr. Eric Ireland will provide the Planning Board with an Update of the Transportation Plan Elements that are currently under review by Perteet Inc. They have provided for the Board's review and consideration the following maps:

1. Existing Comprehensive Plan Street Projects.
2. Non-Motorized Transportation and Trail.
3. Arterial Functional Classifications.
4. Transportation Analysis Zones (TAZ).

Please review the maps and share your comments and recommendations on the proposed street projects and trail systems with Mr. Ireland and City Staff at the meeting.

In addition to the mapping provided by Perteet Inc, I am also including Mr. Ireland's notes from the Comprehensive Plan Open House. The Open House was a great success and attended by a150 people.

---

## **Sultan Transportation Element Revisions Project**

- **Notes from March 13, 2007 City Comprehensive Plan Open House submitted by Eric Irelan, Project Manager Perteet Inc.**

Several recommendations that a second bridge crossing of the Sultan River be considered.

Heard of a large County development proposed n/o 124<sup>th</sup> St SE from one of the City Planning Board members

Heard that there are gravel trails that extend from Osprey Park to the River that could be mapped.

Steve Lewis from HW Lochner, working with WSDOT on the US-2 RDP said that he had conversation with a developer interested in developing commercial property NE of the US-2/339<sup>th</sup> Ave SE intersection. The developer recommended building a spur to 339<sup>th</sup> extending east and south to a new intersection with US-2. It was pointed out that the existing City TE calls for the improvement and signalization of 339<sup>th</sup> at the existing intersection to provide improved access to commercial properties both north and south of US-2.

A woman asked me to check the exact location of a LED crosswalk on Date St. from our base map – a project recommended in the existing TE at 5<sup>th</sup>/Date St may already be constructed.


Several people asked that pedestrian and bicycle improvements occur on US-2 as well as within the City to provide better/safer nonmotorized circulation within the City.

One woman pointed out that with pedestrians will continue to cross US-2 from businesses on the south side of the highway. She expressed concern that restricted vehicular access would further limit pedestrian crossing opportunities and compromise pedestrian crossing safety.




135<sup>th</sup> St. on Perteet base map is actually Wisteria St.

Majority agreement with east/west City arterial crossing proposal(s) north of 132<sup>nd</sup> and/or at Pine/Walburn (CFP).

Steve Lewis agreed that HW Lochner will provide US-2 RDP LOS files to Perteet if needed to analyze City traffic forecast impact to US-2 proposals.



**Sultan Comp Plan  
 Transportation Element Revisions  
 Existing Comprehensive Plan Street Projects**

- Legend**
-  Existing Street Improvement
  -  New Street Project
  -  WSDOT Project



**Perteeet** 0 0.5 1 Miles



**Sultan Camp Plan**  
**Transportation Element Revisions**  
**Non-Motorized Transportation and Trails**

**Legend**

- Existing Sidewalk
- Proposed Sidewalk
- Existing Trail
- Proposed Trail
- schools
- Intersection Project

**Pertee** 0 0.5 1 Miles




**Sultan Comp Plan  
Transportation Element Revisions  
Arterial Functional Classifications**

- Sultan Arterials**
- Existing Major
  - Existing Minor
  - Existing Collector

**Legend**

- City Limits
- UGA Boundary



USGS Ortho - September 2003



**Perteet**



Sultan Camp Plan  
Transportation Element Revisions  
Transportation Analysis Zones (TAZ)

